



MARYLAND RESIDENTIAL PROPERTY DISCLOSURE AND DISCLAIMER STATEMENT

Property Address: 9900 Capitol View Avenue, Silver Spring, MD 20910

Legal Description: Lot P11, Block 31

NOTICE TO SELLER AND PURCHASER

Section 10-702 of the Real Property Article, Annotated Code of Maryland, requires the owner of certain residential real property to furnish to the purchaser either (a) a RESIDENTIAL PROPERTY DISCLAIMER STATEMENT stating that the owner is selling the property "as is" and makes no representations or warranties as to the condition of the property or any improvements on the real property, except as otherwise provided in the contract of sale, or in a listing of latent defects; or (b) a RESIDENTIAL PROPERTY DISCLOSURE STATEMENT disclosing defects or other information about the condition of the real property actually known by the owner. Certain transfers of residential property are excluded from this requirement (see the exemptions listed below).

10-702. EXEMPTIONS. The following are specifically excluded from the provisions of §10-702:

- 1. The initial sale of single family residential real property:
A. that has never been occupied; or
B. for which a certificate of occupancy has been issued within 1 year before the seller and buyer enter into a contract of sale;
2. A transfer that is exempt from the transfer tax under §13-207 of the Tax-Property Article, except land installment contracts of sales under §13-207(a)(11) of the Tax-Property Article and options to purchase real property under §13-207(a)(12) of the Tax-Property Article;
3. A sale by a lender or an affiliate or subsidiary of a lender that acquired the real property by foreclosure or deed in lieu of foreclosure;
4. A sheriff's sale, tax sale, or sale by foreclosure, partition, or by court appointed trustee;
5. A transfer by a fiduciary in the course of the administration of a decedent's estate, guardianship, conservatorship, or trust;
6. A transfer of single family residential real property to be converted by the buyer into use other than residential use or to be demolished; or
7. A sale of unimproved real property.

Section 10-702 also requires the owner to disclose information about latent defects in the property that the owner has actual knowledge of. The owner must provide this information even if selling the property "as is." "Latent defects" are defined as: Material defects in real property or an improvement to real property that:

- (1) A purchaser would not reasonably be expected to ascertain or observe by a careful visual inspection of the real property; and
(2) Would pose a direct threat to the health or safety of:
(i) the purchaser; or
(ii) an occupant of the real property, including a tenant or invitee of the purchaser.

MARYLAND RESIDENTIAL PROPERTY DISCLOSURE STATEMENT

NOTICE TO OWNERS: Complete and sign this statement only if you elect to disclose defects, including latent defects, or other information about the condition of the property actually known by you; otherwise, sign the Residential Property Disclaimer Statement. You may wish to obtain professional advice or inspections of the property; however, you are not required to undertake or provide any independent investigation or inspection of the property in order to make the disclosure set forth below. The disclosure is based on your personal knowledge of the condition of the property at the time of the signing of this statement.

NOTICE TO PURCHASERS: The information provided is the representation of the Owners and is based upon the actual knowledge of Owners as of the date noted. Disclosure by the Owners is not a substitute for an inspection by an independent home inspection company, and you may wish to obtain such an inspection. The information contained in this statement is not a warranty by the Owners as to the condition of the property of which the Owners have no knowledge or other conditions of which the Owners have no actual knowledge.

How long have you owned the property? 8 YEARS

Property System: Water, Sewage, Heating & Air Conditioning (Answer all that apply)

Water Supply [X] Public [] Well [] Other
Sewage Disposal [X] Public [] Septic System approved for (# bedrooms)
Garbage Disposal [X] Yes [] No
Dishwasher [X] Yes [] No
Heating [] Oil [X] Natural Gas [] Electric [] Heat Pump Age
Air Conditioning [] Oil [] Natural Gas [X] Electric [] Heat Pump Age
Hot Water [] Oil [X] Natural Gas [] Electric Capacity Age

©2007 The Greater Capital Area Association of REALTORS®, Inc
This Recommended Form is the property of the Greater Capital Area Association of REALTORS®, Inc. and is for use by members only.
Previous editions of this Form should be destroyed.

Please indicate your actual knowledge with respect to the following:

1. Foundation: Any settlement or other problems? Yes No Unknown
 Comments: _____
2. Basement: Any leaks or evidence of moisture? Yes No Unknown Does Not Apply
 Comments: _____
3. Roof: Any leaks or evidence of moisture? Yes No Unknown
 Type of Roof: _____ Age _____
 Comments: _____
 Is there any existing fire retardant treated plywood? Yes No Unknown
 Comments: _____
4. Other Structural Systems, including exterior walls and floors:
 Comments: _____
 Any defects (structural or otherwise)? Yes No Unknown
 Comments: _____
5. Plumbing System: Is the system in operating condition? Yes No Unknown
 Comments: _____
6. Heating Systems: Is heat supplied to all finished rooms? Yes No Unknown
 Comments: _____
 Is the system in operating condition? Yes No Unknown
 Comments: _____
7. Air Conditioning System: Is cooling supplied to all finished rooms? Yes No Unknown Does Not Apply
 Comments: _____
 Is the system in operating condition? Yes No Unknown Does Not Apply
 Comments: _____
8. Electric Systems: Are there any problems with electrical fuses, circuit breakers, outlets or wiring?
 Yes No Unknown
 Comments: _____
 Will the smoke detectors provide an alarm in the event of a power outage? Yes No Does Not Apply
 Comments: _____
9. Septic Systems: Is the septic system functioning properly? Yes No Unknown Does Not Apply
 When was the system last pumped? Date _____ Unknown
 Comments: _____
10. Water Supply: Any problem with water supply? Yes No Unknown
 Comments: _____
 Home water treatment system: Yes No Unknown
 Comments: _____
 Fire sprinkler system: Yes No Unknown Does Not Apply
 Comments: _____
 Are the systems in operating condition? Yes No Unknown
 Comments: _____
11. Insulation:
 In exterior walls? Yes No Unknown
 In ceiling/attic? Yes No Unknown
 In any other areas? Yes No Unknown
 Where? UNDER PATCH FLOOR
 Comments: _____
12. Exterior Drainage: Does water stand on the property for more than 24 hours after a heavy rain?
 Yes No Unknown
 Comments: _____
 Are gutters and downspouts in good repair? Yes No Unknown
 Comments: _____

©2007 The Greater Capital Area Association of REALTORS®, Inc.
 This Recommended Form is the property of the Greater Capital Area Association of REALTORS®, Inc. and is for use by members only.
 Previous editions of this Form should be destroyed.

13. Wood-destroying insects: Any infestation and/or prior damage? Yes No Unknown

Comments: _____
Any treatments or repairs? Yes No Unknown
Any warranties? Yes No Unknown

Comments: _____

14. Are there any hazardous or regulated materials (including, but not limited to, licensed landfills, asbestos, radon gas, lead-based paint, underground storage tanks, or other contamination) on the property? Yes No Unknown

If yes, specify below
Comments: _____

15. If the property relies on the combustion of a fossil fuel for heat, ventilation, hot water, or clothes dryer operation, is a carbon monoxide alarm installed in the property? Yes No Unknown

Comments: _____

16. Are there any zoning violations, nonconforming uses, violation of building restrictions or setback requirements or any recorded or unrecorded easement, except for utilities, on or affecting the property? Yes No Unknown

If yes, specify below
Comments: _____

17. Is the property located in a flood zone, conservation area, wetland area, Chesapeake Bay critical area or Designated Historic District? Yes No Unknown If yes, specify below.

Comments: _____

18. Is the property subject to any restriction imposed by a Home Owners Association or any other type of community association?


Yes No Unknown If yes, specify below.
Comments: _____

19. Are there any other material defects, including latent defects, affecting the physical condition of the property?

Yes No Unknown
Comments: _____

NOTE: Owner(s) may wish to disclose the condition of other buildings on the property on a separate RESIDENTIAL PROPERTY DISCLOSURE STATEMENT.

The owner(s) acknowledge having carefully examined this statement, including any comments, and verify that it is complete and accurate as of the date signed. The owner(s) further acknowledge that they have been informed of their rights and obligations under §10-702 of the Maryland Real Property Article.

Owner  Date 2/04/10
Charles F Case

Owner _____ Date _____

The purchaser(s) acknowledge receipt of a copy of this disclosure statement and further acknowledge that they have been informed of their rights and obligations under §10-702 of the Maryland Real Property Article.

Purchaser _____ Date _____

Purchaser _____ Date _____

MARYLAND RESIDENTIAL PROPERTY DISCLAIMER STATEMENT

NOTICE TO OWNER(S): Sign this statement only if you elect to sell the property without representations and warranties as to its condition, except as otherwise provided in the contract of sale and in the listing of latent defects set forth below; otherwise, complete and sign the RESIDENTIAL PROPERTY DISCLOSURE STATEMENT.

Except for the latent defects listed below, the undersigned owner(s) of the real property make no representations or warranties as to the condition of the real property or any improvements thereon, and the purchaser will be receiving the real property "as is" with all defects, including latent defects, which may exist, except as otherwise provided in the real estate contract of sale. The owner(s) acknowledge having carefully examined this statement and further acknowledge that they have been informed of their rights and obligations under §10-702 of the Maryland Real Property Article.

The owner(s) has actual knowledge of the following latent defects: _____

Owner _____ Date _____
Charles F Case

Owner _____ Date _____

The purchaser(s) acknowledge receipt of a copy of this disclaimer statement and further acknowledge that they have been informed of their rights and obligations under § 10-702 of the Maryland Real Property Article.

Purchaser _____ Date _____

Purchaser _____ Date _____




Executive Offices
 11351 Random Hills Rd.
 Fairfax, VA 22030
 (703) 359-1500

Office: _____
 Address: _____
 Phone: _____

Notice to Buyer Concerning the Intercounty Connector

Buyer is advised that properties in this area may or may not be located near the Intercounty Connector, a highway which will link central and eastern Montgomery County with northwest Prince George's County. Construction is set to begin in the Fall of 2007. Buyer has the right to examine, prior to signing this Contract, applicable plans including approved maps showing the proposed location of the highway. For information on the project schedule and planned routes Buyer may contact the Maryland Department of Transportation or go to www.iccproject.com.

Buyer _____ / _____
 Date

Seller  _____ / 1/27/10
 Date

Buyer _____ / _____
 Date

Seller _____ / _____
 Date





Inclusions/Exclusions Attachment to Listing Agreement Disclosure and/or Addendum

Property Address: 9900 Capitol View Avenue, Silver Spring, MD 20910

PART I. Inclusions/Exclusions Disclosure

Personal Property and Fixtures: The Property includes the following personal property and fixtures: A) Any existing built-in heating and central air conditioning equipment, plumbing and lighting fixtures, sump pump, attic and exhaust fans, storm windows, storm doors, screens, installed wall-to-wall carpeting, window shades, blinds, window treatment hardware, smoke and heat detectors, TV antennas, exterior trees and shrubs. Unless otherwise agreed to in writing, all surface or wall mounted electronic components/devices **DO NOT** convey. B) The items marked **YES** below are currently installed or offered. If more than one of an item convey, the number of items is noted.

Yes	No	#	Items	Yes	No	#	Items	Yes	No	#	Items
<input type="checkbox"/>	<input checked="" type="checkbox"/>		Alarm System	<input type="checkbox"/>	<input checked="" type="checkbox"/>		Freezer	<input type="checkbox"/>	<input checked="" type="checkbox"/>		Satellite Dish
<input type="checkbox"/>	<input checked="" type="checkbox"/>		Built-in Microwave	<input type="checkbox"/>	<input checked="" type="checkbox"/>		Furnace Humidifier	<input type="checkbox"/>	<input checked="" type="checkbox"/>		Storage Shed
<input checked="" type="checkbox"/>	<input type="checkbox"/>		Ceiling Fan	<input type="checkbox"/>	<input checked="" type="checkbox"/>		Garage Opener	<input checked="" type="checkbox"/>	<input type="checkbox"/>		Stove or Range
<input type="checkbox"/>	<input checked="" type="checkbox"/>		Central Vacuum	<input type="checkbox"/>	<input checked="" type="checkbox"/>		w/ remote	<input type="checkbox"/>	<input checked="" type="checkbox"/>		Trash Compactor
<input checked="" type="checkbox"/>	<input type="checkbox"/>		Clothes Dryer	<input type="checkbox"/>	<input checked="" type="checkbox"/>		Gas Log	<input type="checkbox"/>	<input checked="" type="checkbox"/>		Wall Oven
<input checked="" type="checkbox"/>	<input type="checkbox"/>		Clothes Washer	<input type="checkbox"/>	<input checked="" type="checkbox"/>		Hot Tub, Equip, & Cover	<input type="checkbox"/>	<input checked="" type="checkbox"/>		Water Treatment System
<input type="checkbox"/>	<input checked="" type="checkbox"/>		Cooktop	<input type="checkbox"/>	<input checked="" type="checkbox"/>		Intercom	<input type="checkbox"/>	<input checked="" type="checkbox"/>		Window A/C Unit
<input checked="" type="checkbox"/>	<input type="checkbox"/>		Dishwasher	<input type="checkbox"/>	<input checked="" type="checkbox"/>		Playground Equipment	<input type="checkbox"/>	<input checked="" type="checkbox"/>		Window Fan
<input checked="" type="checkbox"/>	<input type="checkbox"/>		Disposer	<input type="checkbox"/>	<input checked="" type="checkbox"/>		Pool, Equip, & Cover	<input checked="" type="checkbox"/>	<input type="checkbox"/>		Window Treatments
<input checked="" type="checkbox"/>	<input type="checkbox"/>		Electronic Air Filter	<input checked="" type="checkbox"/>	<input type="checkbox"/>		Refrigerator	<input type="checkbox"/>	<input checked="" type="checkbox"/>		Wood Stove
<input checked="" type="checkbox"/>	<input type="checkbox"/>		Fireplace Screen/Door	<input type="checkbox"/>	<input checked="" type="checkbox"/>		w/ ice maker				

OTHER

AS IS ITEMS

Seller does not warrant the condition or working order of the following items and/or systems:

LEASED ITEMS

Any leased items, systems or service contracts (including, but not limited to, fuel tanks, water treatment systems, lawn contracts, security system monitoring, and satellite contracts) **DO NOT CONVEY** absent an express written agreement by Purchaser and Seller. The following is a list of the leased items within the Property:

Seller certifies that Seller has completed this checklist disclosing what conveys with the property and gives permission to make this information available to prospective buyers.

Charles F Case Date 1/27/16 Seller _____ Date _____

PART II. Inclusions/Exclusions Addendum

The Contract of Sale dated _____ between Seller Charles F Case _____ and Buyer _____ is hereby amended by the incorporation of this Addendum, which shall supersede any provisions to the contrary in the Contract.

The parties agree that Part I of this Addendum shall replace and supersede the provisions of the Inclusions/Exclusions paragraph of the MAR Residential Contract of Sale or the Personal Property Fixtures and Utilities paragraph of the Regional Sales Contract as applicable.

Seller _____ Date _____ Buyer _____ Date _____
Seller _____ Date _____ Buyer _____ Date _____

©2006, The Greater Capital Area Association of REALTORS®, Inc.

This Recommended Form is the property of the Greater Capital Area Association of REALTORS®, Inc. and is for use by REALTOR® members only. Previous editions of this form should be destroyed.



Lead Paint - Federal Disclosure

Disclosure of Information on Lead-Based Paint and Lead-Based Paint Hazards

RE: 9900 Capitol View Avenue, Silver Spring, MD 20910
 Property Address

LEAD WARNING STATEMENT

Every purchaser/tenant of any interest in residential real property on which a residential dwelling was built prior to 1978 is notified that such property may present exposure to lead from lead-based paint that may place young children at risk of developing lead poisoning. Lead poisoning in young children may produce permanent neurological damage, including learning disabilities, reduced intelligence quotient, behavioral problems, and impaired memory. Lead poisoning also poses a particular risk to pregnant women. The seller/landlord of any interest in residential real property is required to provide the buyer/tenant with any information on lead-based paint hazards from risk assessments or inspections in the seller's/landlord's possession and notify the buyer/tenant of any known lead-based paint hazards. A risk assessment or inspection for possible lead-based paint hazards is recommended prior to purchase/lease.

SELLER'S/LANDLORD'S DISCLOSURE (initial)

CF (a) **Presence of lead-based paint and/or lead-based paint hazards (check one below):**
 Known lead-based paint and/or lead-based paint hazards are present in the housing (explain):

CF (b) Seller/Landlord has no knowledge of lead-based paint and/or lead-based paint hazards in the housing.
Records and reports available to the seller/landlord (check one below):
 Seller/Landlord has provided the purchaser/tenant with all available records and reports pertaining to lead-based paint and/or lead-based paint hazards in the housing (list documents below):

Seller/Landlord has no reports or records pertaining to lead-based paint and/or lead-based paint hazards in the housing.

PURCHASER'S/TENANT'S ACKNOWLEDGMENT (initial)

____ (c) Purchaser/Tenant has read the Lead Warning Statement above
 ____ (d) Purchaser/Tenant has received copies of all information listed above. Yes No None listed
 ____ (e) Purchaser/Tenant has received the pamphlet Protect Your Family From Lead in Your Home. Yes No
 ____ (f) Purchaser has (check one below):
 Received a 10-day opportunity (or mutually agreed upon period) to conduct a risk assessment or inspection for the presence of lead-based paint and/or lead-based paint hazards; or
 Waived the opportunity to conduct a risk assessment or inspection for the presence of lead-based paint and/or lead-based paint hazards.

AGENT'S ACKNOWLEDGMENT (initial)

GH (g) Agent has informed the seller/landlord of the seller's/landlord's obligations Under 42 U.S.C. 4582(d) and is aware of his/her responsibility to ensure compliance.

CERTIFICATION OF ACCURACY

The following parties have reviewed the information above and certify, to the best of their knowledge, that the information provided by the signatory is true and accurate.

<i>Charles F Case</i>	Date	<i>[Signature]</i> 1/27/10	Date
Seller/Landlord	Date	Buyer/Tenant	Date
Charles F Case			

<i>Gary H. Ditto</i>	Date	<i>[Signature]</i>	Date
Seller/Landlord	Date	Buyer/Tenant	Date
Agent Gary H. Ditto	Date	Agent	Date

© 2001, The Greater Capital Area Association of REALTORS®, Inc.
 This Recommended Form is the property of the Greater Capital Area Association of REALTORS®, Inc. and is for use by REALTOR® members only.
 Previous editions of this Form should be destroyed.



MARYLAND LEAD PAINT DISCLOSURE AND NOTICE STATEMENT

(Use with contracts for the sale of property constructed prior to 1979)

RE: 9900 Capitol View Avenue, Silver Spring, MD 20910
Property Address

DISCLOSURE

1. Seller represents that the above described Property may contain lead paint such that said Property may be subject to the Maryland Lead Poisoning Prevention Program Act contained in the Maryland Code, Environment Article, Sections - 6-801 et seq. (1996 Repl. Vol) (the "Maryland Lead Act").
2. If Seller has had the subject property inspected pursuant to the Maryland Lead Act, and such inspection revealed conditions which require remedial actions, (i.e., risk reduction obligations), Seller represents as follows:

Seller to check applicable statement(s):

a) Seller has the following outstanding risk reduction obligations:

b) Seller will complete the outstanding risk reduction obligations prior to settlement.

c) Seller will not complete the outstanding risk reduction obligations prior to settlement.

In the event that none of the foregoing boxes have been checked, this shall constitute Seller's representation that either (1) the subject property has not been inspected pursuant to the Maryland Lead Act, or (2) if the subject property has been inspected pursuant to the Maryland Lead Act, either inspection did not result in the imposition of any risk reduction obligations or all risk reduction obligations have been completed.

All outstanding obligations not completed by Seller will become Buyer's responsibility after settlement if the property remains rental property or is converted to rental property.

NOTICE

1. In the event that Buyer intends to occupy the Property, but converts the Property to rental use in the future, Buyer is advised that Buyer must register the property with the Maryland Department of the Environment within 30 days following conversion of the Property to rental Property and will therefore be subject to all requirements of the Maryland Lead Act at the time of such conversion.
2. In the event the Property is currently rented and will continue to be rented, Buyer is advised that Buyer must register the Property with the Maryland Department of the Environment within 30 days of settlement and will be subject to all requirements of the Maryland Lead Act at the time of settlement.

Seller **Charles F Case**

1/27/10
Date

Seller

Date

By signing below, Buyer acknowledges receipt of the within Disclosure and Notice Statement prior to ratification of a Contract for the purchase of the subject property.

Buyer

Date

Buyer

Date

©1999, The Greater Capital Area Association of REALTORS®, Inc.
This Recommended Form is property of the Greater Capital Area Association of REALTORS®, Inc. and is for use by members only.
Previous editions of this Form should be destroyed.

GCAAR Form #908 – MC
(Previously form #1301 L.2)

Page 1 of 1

9/99

Long & Foster Real Estate Inc 4650 East West Hwy, Bethesda MD 20814
Phone: 301-907-7600 Fax: 301-907-6610 Gary H. Ditto

9900 Capitol V

Produced with ZipForm™ by RE FormsNet, LLC 18025 Fifteen Mile Road, Clinton Township, Michigan 48035, (800) 383-9805 www.zipform.com



Government Regulations, Easements and Assessments Disclosure and Addendum (REA)
 (Required for all Listing Agreements and Sales Contracts in Montgomery County)

The Contract of Sale dated _____, Address 9900 Capitol View Ave,
 City Silver Spring, State MD Zip 20910 between
 Seller Charles Ceise and
 Buyer _____ is hereby
 amended by the incorporation of this Addendum, which shall supersede any provisions to the contrary in the Contract.

Notice to Seller: Pursuant to Montgomery County Code (Sec.40-13), a Seller is required to fully disclose to Buyers all specific facts relevant to, or affecting any property, imposed by any law or regulation or any common law principle. Seller acknowledges he has carefully examined this form, and that the information is complete, accurate, and current to the best of his knowledge at the time of entering into a contract. This Disclosure/Addendum to be completed by the Seller shall be available to prospective Buyers prior to making a purchase offer and will become a part of the sales contract for the sale of the Property.

Notice to Buyer: The information contained herein is the representation of the Seller. Further information may be obtained by contacting staff and web sites of appropriate authorities: ~~Montgomery County Government, 240-777-1000, Park and Planning Commission/Montgomery County Department of Park and Planning, 301-495-4700, and municipality, if applicable.~~

General Information:

The content in this form is not all-inclusive. Please be advised that web site addresses, personnel and telephone numbers do change and GCAAR cannot confirm the accuracy of the information contained in this form. When in doubt regarding the provisions or applicability of a regulation, easement or assessment, information should be verified with the appropriate government agency.

- **Montgomery County Government**, 101 Monroe Street, Rockville, MD, 20850. Main Telephone Number: 240-777-1000. Web site: www.montgomerycountymd.gov
- **Maryland-National Capital Area Park and Planning Commission (M-NCPPC)**, 8787 Georgia Avenue, Silver Spring, MD, 20910. Main number: 301-495-4600. Web site: www.mc-mncppc.org
- **City of Rockville**, City Hall, 111 Maryland Ave, Rockville, MD 20850. Main telephone number: 240-314-5000. Web site: www.rockvillemd.gov

1. AVAILABILITY OF WATER AND SEWER SERVICE:

- **Existing Water and Sewer Service:** Refer to the Seller's Water Bills or contact WSSC at 301-206-4001 or City of Rockville at 240-314-8420.
- **Well and Septic Locations:** Contact the **Department of Permitting Services "DPS", Well and Septic**, at 240-777-6320, fax 240-777-6314 or gene.vongunten@co.mo.md.us. For septic field location for homes constructed prior to 1978, request an "as built" drawing using DPS's "Septic System Location Application" form. Homes built prior to 1960 may be filed on microfiche, and, if outside a subdivision, the name of the original owner may be required. An original owner's name can be found among the Land Records at the County Courthouse. Allow two weeks for the "as built" drawing.
- **Categories:** To confirm service area category, contact the **Montgomery County Department of Environmental Protection ("DEP") Watershed Management Division**, Alan Soukop at 240-777-7716 or alan.soukop@co.mo.md.us or fax request to 240-777-7715.

©2010, The Greater Capital Area Association of REALTORS®, Inc.

This recommended form is the property of the Greater Capital Area Association of REALTORS®, Inc. and is for use by members only. Previous editions of this form should be destroyed.

- A. Water: Is the Property connected to public water? Yes No
 If no, has it been approved for connection to public water? Yes No Do not know
 If not connected, the source of potable water, if any, for the Property is: _____
- B. Sewer: Is the Property connected to public sewer system? Yes No
 If no, answer the following questions:
 1. Has it been approved for connection to public sewer? Yes No Do not know
 2. Has an individual sewage disposal system been constructed on Property? Yes No.
 Has one been approved for construction? Yes No.
 Has one been disapproved for construction? Yes No Do not know.
 If no, explain: _____
- C. Categories: The water and sewer service area category or categories that currently apply to the Property is/are (if known) _____. This category affects the availability of water and sewer service as follows (if known) _____.
- D. Recommendations and Pending Amendments (if known):
 1. The applicable master plan contains the following recommendations regarding water and sewer service to the Property: _____
 2. The status of any pending water and sewer comprehensive plan amendments or service area category changes that would apply to the Property: _____

~~E. Well and Individual Sewage System: When a Buyer of real property that is located in a subdivision on which an individual sewage disposal system has been or will be installed receives the copy of the recorded subdivision plat, the Buyer must confirm in writing by signing said Plat that the Buyer has received and reviewed the Plat, including any restrictions on the location of initial and reserve wells, individual sewage disposal systems, and the buildings to be served by any individual sewage disposal system. By signing below, the Buyer acknowledges that, prior to signing the Contract, the Seller has provided the information referenced above, or has informed the Buyer that the Seller does not know the information referenced above; the Buyer further understands that, to stay informed of future changes in County and municipal water and sewer plans, the Buyer should consult the County Planning Board or any appropriate municipal planning or water and sewer agency.~~

Buyer	Date	Buyer	Date
-------	------	-------	------

2. DEFERRED WATER AND SEWER ASSESSMENT:

A. **Private Utility Company:** Are there any annual or semi-annual assessments paid to private companies that provided or financed utility installation? Yes No. If yes, the Buyer agrees to assume the future obligations and pay future annual assessments in the amount of \$ _____ for remaining years to _____ (name of company).

B. **Washington Suburban Sanitary Commission (WSSC) or Local Jurisdiction:**

Are there any deferred water and sewer charges for which the Buyer may become liable which do not appear on the attached property tax bill? Yes No. If yes, the Buyer agrees to assume the future obligations and pay future annual assessments in the amount of \$ _____, or Buyer is hereby advised that a schedule of charges has not yet been established by the water and sewer authority, or a local jurisdiction has adopted a plan to benefit the property in the future. (Check applicable box).

Buyer acknowledges that there may be annual water and sewer charges which are not recorded in the land records and which may not be discovered by a diligent title search. Buyer's acknowledgement is not a waiver of the Seller's obligation to accurately disclose the existence of an assessment as set forth herein. Buyer's acknowledgment _____ (initials)

3. HOMEOWNER'S ASSOCIATION, CONDOMINIUM ASSOCIATION OR COOPERATIVE ASSOCIATION

ASSESSMENTS: (Check all that apply) The Property is located in a not applicable Homeowners Association with mandatory fees (HOA), and/or Condominium Association and/or Cooperative or Other _____

©2010, The Greater Capital Area Association of REALTORS®, Inc.

This recommended form is the property of the Greater Capital Area Association of REALTORS®, Inc. and is for use by members only. Previous editions of this form should be destroyed.

Complete the following for all boxes checked above:

Name of Project/Subdivision: _____
Management Company: _____ Telephone: _____
Regular Periodic Fee: \$ _____ per _____. Special Assessments: \$ _____

Name of Project/Subdivision: _____
Management Company: _____ Telephone: _____
Regular Periodic Fee: \$ _____ per _____. Special Assessments: \$ _____

Are there any assessments or fees approved yet not assessed? Yes No. If yes, amount \$ _____ and explain reason for assessment: _____

4. SPECIAL PROTECTION AREAS (SPA):

Refer to <http://www.montgomeryplanning.org/environment/SPA/faq.shtm> for an explanation of the "SPA" legislation and a map detailing protected areas. To determine if a particular property (which is located close to protected areas as designated on this map) is located within the boundaries of a "SPA" contact; spa@mncppc-mc.org, or call 301-495-4540.

Is this Property located in an area designated as a Special Protection Area? Yes No. If yes, special water quality measures and certain restrictions on land uses and impervious surfaces may apply. Under Montgomery

County law, Special Protection Area (SPA) means a geographic area where:

- A. Existing water resources, or other environmental features directly relating to those water resources, are of high quality or are unusually sensitive;
 - B. Proposed land uses would threaten the quality or preservation of those resources or features in the absence of special water quality protection measures which are closely coordinated with appropriate land use controls.
- An SPA may be designated in:

- (1) a land use plan;
- (2) the Comprehensive Water Supply and Sewer System Plan;
- (3) a watershed plan; or
- (4) a resolution adopted after at least fifteen (15) days' notice and a public hearing.

The Buyer acknowledges by signing this disclosure that the Seller has disclosed to the Buyer the information contained in Sections A and B before Buyer executed a contract for the above-referenced Property. Further information is available from the staff and website of Maryland-National Capital Area Park and Planning Commission (M-NCPPC).

Buyer

Buyer

5. PROPERTY TAXES:

Each property in Montgomery County, MD is assessed for annual real property taxes based on several different components. A copy of the tax bill will reflect which categories and components are applicable to this property, including, whether the property is located in a municipality, a special taxing district, a development district, a proposed development district, and/or whether this property is subject to a special area tax or any WSSC front foot benefit charges. Definitions and explanations of each of these categories can be obtained at the Montgomery County Department of Finance website in the "[Frequently Asked Questions](#)" section located at; www.montgomerycountymd.gov/apps/tax/index.asp and select "FAQ". Additional information relating to taxes and the assessment and appeal process can be located at www.dat.state.md.us/sdatweb/taxassess.html - this provides tax information from the State of Maryland.

IN ACCORDANCE WITH MONTGOMERY COUNTY CODE SECTION 14-17, THE SELLER(S) MUST ATTACH HERETO A COPY OF THE CURRENT REAL PROPERTY TAX BILL FOR THIS PROPERTY. A current copy of the tax bill for this property can be obtained at; www.montgomerycountymd.gov/apps/tax/index.asp.

©2010, The Greater Capital Area Association of REALTORS® Inc.

This recommended form is the property of the Greater Capital Area Association of REALTORS®, Inc. and is for use by members only. Previous editions of this form should be destroyed.

IN ADDITION, SELLER(S) ARE REQUIRED TO PROVIDE POTENTIAL BUYER'S WITH THE ESTIMATED PROPERTY TAX AND NON-TAX CHARGES FOR THE FIRST FULL FISCAL YEAR OF OWNERSHIP. Information relative to this estimate, including how it was calculated and its significance to Buyers can be obtained at www.montgomerycountymd.gov/estimatedtax. Buyer(s) hereby acknowledge receipt of 1) a copy of the current real property tax bill AND 2) the estimated property tax and non-tax charges in the Buyer's first full fiscal year of ownership, both as required by Montgomery County Code. Buyer's acknowledgment of receipt of both tax disclosures _____ (initials)

DEVELOPMENT DISTRICT DISCLOSURE - NOTICE OF SPECIAL TAX OR ASSESSMENT:

Buyer is hereby notified that a property can be located in an Existing Development District or a Proposed Development District as defined under Chapter 14 of the Montgomery County Code. A Development District is a special taxing district in which owners of properties pay an additional tax or assessment in order to pay for public improvements within the District. This property is located in a Development District located in a proposed Development District not located in an existing or proposed Development District. Check as applicable.

If the property is located in an Existing or Proposed Development District, the following disclosure is given: Each year the buyer of this property must pay a special assessment or special tax imposed under Chapter 14 of the Montgomery County Code, in addition to all other taxes and assessments that are due. If this property is located in a Development District, then, as of the date of execution of this disclosure, the special assessment or special tax on this property amounts to \$ _____ each year. A map reflecting Existing Development Districts can be obtained at: http://www.montgomerycountymd.gov/apps/OCP/Tax/map/Existing_DevDistricts.pdf. If the property is located in a Proposed Development District the estimated maximum special assessment or special tax amounts to \$ _____ each year. A map reflecting Proposed Development Districts can be obtained at: http://www.montgomerycountymd.gov/apps/ocp/tax/map/dev_districts.pdf.

Typically, the Development District Special Tax will increase approximately 2% each July 1. For more information, please contact the Montgomery County Department of Finance at 240-777-8860. FAQ's regarding Development Districts can be viewed at <http://www.montgomerycountymd.gov/apps/OCP/Tax/FAQ.asp>.

6. TAX BENEFIT PROGRAMS:

The Property might currently be under a tax benefit program that has deferred taxes due on transfer or may require a legally binding commitment from Buyer to remain in the program, such as, but not limited to:

A. Forest Conservation and Management Program (FC&MP): Buyer is hereby notified that a property under a Maryland Forest Conservation Management Agreement (FCMA) could be subject to recapture/deferred taxes upon transfer. Is the Property under FCMA? Yes No. If yes, taxes assessed shall be paid by the _____.

B. Agricultural Program: Is the Property subject to agricultural transfer taxes? Yes No. If yes, taxes assessed as a result of the transfer shall be paid by _____. Confirm if applicable to this property at; www.dat.state.md.us/sdatweb/agtransf.html

C. Other Tax Benefit Programs: Does the Seller have reduced property taxes from any government program? Yes No. If yes, explain: _____.

7. STORM WATER MANAGEMENT FEES – CITY OF TAKOMA PARK:

The City of Takoma Park, MD maintains its own storm water facilities and assesses and bills for an annual **storm water management fee** on all real property located in the city. This assessment is made separate from City property taxes and requires a separate inquiry as to applicability and the amount to be collected and/or prorated. Inquiries can be made at 301-891-7212. Is the property located in the City of Takoma Park and subject to this assessment? Yes No

8. RECORDED SUBDIVISION PLAT:

Plats are available at the MNCPPC or at the Judicial Center, Room 218, 50 Maryland Avenue, Rockville, MD or at 240-777-9477. In order to obtain a plat you will be required to supply the Lot, Block, Section and Subdivision, as applicable, for the property. Plats are also available online at http://www.montgomeryplanning.org/info/plat_maps.shtm or at www.plats.net. Note: user id = **plato** and password = **plato#**.

©2010, The Greater Capital Area Association of REALTORS® Inc.
This recommended form is the property of the Greater Capital Area Association of REALTORS®, Inc. and is for use by members only.
Previous editions of this form should be destroyed.

11. **SMOKE DETECTORS:** Pursuant to Montgomery County Code, the Seller is required to have working smoke detectors on all levels with bedrooms. In addition, Maryland law requires the following disclosure: **This residential dwelling unit contains alternating current (AC) electric service. In the event of a power outage, an alternating current (AC) powered smoke detector will not provide an alarm. Therefore, the Buyer should obtain a dual-powered smoke detector or a battery-powered smoke detector.** Does this Property have either a dual-powered smoke detector or a battery-powered smoke detector?

Yes No Unknown

Certain municipalities have requirements exceeding those of Montgomery County; see municipality website for additional disclosures.

12. **HISTORIC PRESERVATION:**

Check questionable properties' status with the **Montgomery County Historic Preservation Commission** (301-563-3400) or go to <http://www.montgomeryplanning.org/historic/index.shtm>, to check applicability. Potential Buyers of property located in the **City of Rockville** should be advised that structures that are 50 years old or older, or which may be otherwise significant according to criteria established by the Rockville Historic District Commission, should be notified prior to purchase that demolition and building permit applications for substantial alteration will trigger an evaluation and approval process. This process may result in the property being designated a historic site, and if so, any exterior alterations must be reviewed and approved.

Has the Property been designated as an historic site in the master plan for historic preservation? Yes No.

Is the Property located in an area designated as an historic district in that plan? Yes No.

Is the Property listed as an historic resource on the County location atlas of historic sites? Yes No.

Seller has provided the information required of Sec 40-12A as stated above, and the Buyer understands that special restrictions on land uses and physical changes may apply to this property. To confirm the applicability of this County Code (Sec 40-12A) and the restrictions on land uses and physical changes that may apply, contact the staff of the County Historic Preservation Commission, 301-563-3400. **If the property is located within a local municipality, contact the local government to verify whether the property is subject to any additional local ordinances.**

Buyer

Buyer

13. **MARYLAND FOREST CONSERVATION LAWS:**

A. **Forest Conservation Law:** The Buyer is notified that the cutting, clearing, and grading of more than 5,000 square feet of forest or any champion tree on the Property is subject to the requirements of the **Forest Conservation Law**. The Buyer is required to comply with the **Forest Conservation Law, Chapter 22A of the Montgomery County Code**. In order to assure compliance with the law, the Buyer is notified of the need to contact the **Countywide Environmental Planning Division** of the Maryland-National Capital Park and Planning Commission (M-NCPPC), whether it means obtaining a written exemption from the Forest Conservation Laws from M-NCPPC or obtaining approval of a Natural Resource Inventory/Forest Stand Delineation Plan, Forest Conservation Plan, or Tree Save Plan prior to cutting, clearing, and grading of more than 5,000 square feet of forest, obtaining a grading or sediment control permit, or developing the Property. Further, Seller represents and warrants that no activities have been undertaken on the Property in violation of the Forest Conservation Law and that if such activities have occurred in violation of the applicable law, that Seller has paid all of the penalties imposed and taken all of the corrective measures requested by M-NCPPC.

B. **Forest Conservation Easements:** Seller represents and warrants that the Property is is not currently subject to a recorded Category I or Category II Forest Conservation Easement, Management Agreement or an approved Forest Conservation Plan, Tree Save Plan, or any other plan requiring the protection of natural areas, or any other pending obligation binding the owner of the Property under Forest Conservation Law requirements. If the Property is encumbered by any such easement or plan, attach a copy of the plat or recorded document (if available).

14. **MODERATELY-PRICED DWELLING UNIT:** Is the Property part of the Moderately-Priced Dwelling Unit Program in Montgomery County? Yes No. In City of Rockville? Yes No. If yes to either question, Seller to indicate month and year of initial offering: _____. If initial offering is after March 20, 1989, the

©2010, The Greater Capital Area Association of REALTORS®, Inc.

This recommended form is the property of the Greater Capital Area Association of REALTORS®, Inc. and is for use by members only.

Previous editions of this form should be destroyed.

prospective Buyer and Seller should contact the appropriate jurisdictional agency to ascertain the legal buying and selling restrictions on the Property.

15. UNDERGROUND STORAGE TANK: For information regarding Underground Storage Tanks and the procedures for their removal or abandonment, contact the Maryland Department of the Environment. www.mde.state.md.us

Does the Property contain an unused underground storage tank?

Yes No Unknown. If yes, explain when, where and how it was abandoned: _____

16. TAKOMA PARK RENTAL HOUSING LAWS: The sale of any residential rental property located within the city limits of Takoma Park **must** contain a notice concerning the city's rental laws along with copies of certain rent reports and rental licensing inspection reports. **GCAAR Form #1357** recites the applicable laws and identifies the reports that must be attached. This property is is not subject to the Takoma Park Rental Housing Law Notice requirements.

17. AGRICULTURAL ZONE DISCLOSURE NOTICE: Sellers of Montgomery County properties that are located in, adjoin or confront an area that is zoned agricultural must make certain disclosures to potential Buyers. These disclosures are contained in **GCAAR Form #1361**, which must be provided to potential Buyers prior to entering into a Contract for the purchase and sale of a property that is subject to this Agricultural Zone Disclosure requirement. Additional information can be obtained at http://www.mcmmaps.org/notification/agricultural_lands.aspx.

This property is is not subject to the Agricultural Zone Disclosure Notice requirements.

18. NOTICE CONCERNING CONSERVATION EASEMENTS: If the Property is encumbered by a Conservation Easement as defined in Section 10-705 of the Real Property Article, Annotated Code of Maryland, the contract must contain a notice concerning the easement, which is contained in an attached addendum. This Paragraph does not apply to the sale of property in an action to foreclose a mortgage or deed of trust. (If the Property is encumbered by a Conservation Easement: See **Conservation Easement Addendum GCAAR Form #1359**). This property is is not subject to a Conservation Easement.

19. GROUND RENT: If the Property is subject to ground rent and the ground rent is not timely paid, the ground lease holder (i.e., the person to whom the ground rent is payable) may bring an action under Section 8-402.3 of the Real Property Article, Annotated Code of Maryland. As a result of this action, a lien may be placed upon the property. If the Property is subject to ground rent, Sections 14-116 and 14-116.1 of the Real Property Article provide the purchaser, upon obtaining ownership of the Property, with certain rights and responsibilities relative to the ground rent. (If the Property is subject to ground rent: See **Property Subject to Ground Rent Addendum, GCAAR Form #1360**.) This property is is not subject to Ground Rent.

20. AIRPORTS AND HELIPORTS: The following list of airports and heliports includes those in Montgomery County and the surrounding area that may be within a five-mile radius of the Property. This list was compiled from data provided by the Washington Airports District Office of the Federal Aviation Administration and was current as of 4/1/07. Buyer should be aware of the fact that most properties in Montgomery County are within five (5) miles of an airport or heliport installation. Refer to the FAA website for a current list: http://www.faa.gov/airports/airport_safety/airportdata_5010.

Montgomery County

Bethesda Naval Medical Hospital Heliport, 8901 Rockville Pike, Bethesda, MD 20889

Davis Airport, 7200 Hawkins Creamery Road, Laytonsville, MD 20879

Dow Jones & Company, Inc., 11501 Columbia Pike, Silver Spring, MD 20904

Federal Support Center Heliport, 5321 Riggs Road, Gaithersburg, MD 20882

Flying M Farms, 24701 Old Hundred Road, Comus, MD 20842

IBM Corporation Heliport, 18100 Frederick Avenue, Gaithersburg, MD 20879

Maryland State Police Heliport, 16501 Norwood Road, Sandy Spring, MD 20860

Montgomery County Airpark, 7940 Airpark Road, Gaithersburg, MD 20879

Shady Grove Adventist Hospital, 9901 Medical Center Drive, Rockville, MD 20850

Suburban Hospital, 8600 Old Georgetown Road, Bethesda, MD 20814

Waredaca Farm, 4015 Damascus Road, Gaithersburg, MD 20760

Washington Adventist Hospital, 7600 Carroll Avenue, Takoma Park, MD 20912

©2010, The Greater Capital Area Association of REALTORS®, Inc.

This recommended form is the property of the Greater Capital Area Association of REALTORS®, Inc. and is for use by members only.

Previous editions of this form should be destroyed.

Prince George's County

Citizens Bank Helipad, 14401 Sweitzer Lane, Laurel, MD 20707
College Park, 1909 Cpl Frank Scott Drive, College Park, MD 20740
The Greater Laurel Beltsville Hospital, 7100 Contee Road, Laurel, MD 20707

Frederick County

Faux-Burhams Airport, 9401 Ball Road, Ijamsville, MD 21754
Ijamsville Airport, 9701 C. Reichs Ford Road, Ijamsville, MD 21754
Stol-Crest Airfield, 3851 Price's Distillery Road, Urbana, MD 21754

Carroll County

Walters Airport, 7017 Watersville Road, Mt. Airy, MD 21771

District of Columbia

Children's National Medical Center, 111 Michigan Avenue, NW, 20010
Georgetown University Hospital, 3800 Reservoir Road, NW, 20007
Metropolitan Police, Dist. 2, 3320 Idaho Avenue, NW, 20007
Metropolitan Police, Dist. 3, 1620 V Street, NW, 20007
Michael R. Nash, 50 Florida Avenue, NE 20002
National Presbyterian Church, 4101 Nebraska Avenue, NW, 20016
Ronald Reagan Washington National Airport, Arlington County 20001
Sibley Memorial Hospital, 5255 Loughboro Road, NW, 20016
Steuart Office Pad, Steuart Petroleum Co., 4640 40th Street, NW, 20016
Walter Reed Hospital, 6825 16th Street, NW, 20012
Washington Hospital Center, 110 Irving Street, NW, 20010
Washington Post, 1150 15th Street, NW, 20017

Virginia

Leesburg Executive, 1001 Sycolin Road, Leesburg, 22075
Loudoun Hospital Center, 224 Cornwall, NW, Leesburg, 22075
Ronald Reagan Washington National Airport, Arlington County 20001

21. ENERGY EFFICIENCY DISCLOSURE NOTICE: Before signing a contract for the sale of a single-family home, Sellers of Montgomery County properties must provide Buyers with:

A. Information about home energy efficiency improvements, including the benefit of conducting a home energy audit. Buyers should visit the following websites for this information:

- http://gcaar.com/news_ektid5454.aspx
- www.Energystar.gov/homeperformance
- www.Lighterfootstep.com
- www.Goinggreenathome.org

B. Copies of electric, gas and home heating oil bills **OR** cost and usage history for the single-family home for the immediate prior 12 months, unless the single-family home was unoccupied for the entire prior 12 months.

Has the home been owner-occupied for the immediate prior 12 months? **Yes** **No.** If **No**, the seller must provide the buyer with the required information for that part of the prior 12 months, if any, that the seller occupied the single-family home. **Sellers may use GCAAR Form #932 to disclose the utility costs and usage history.**

Buyer acknowledges that they have been provided with the information as stated in A and B above. Buyer's acknowledgment _____ (initials)



Utility Cost and Usage History Form
For use in Montgomery County, MD

Address 9900 Capitol View Avenue, Silver Spring, MD 20910

Month	Year		Electric	Gas	Heating Oil
JAN	2010	Total Cost:	65.53	156.14	
		Total Usage:	400	123.2	
DEC	2009	Total Cost:	90.54	60.79	
		Total Usage:	570	43.7	
NOV	2009	Total Cost:	87.81	40.51	
		Total Usage:	550	23	
OCT	2009	Total Cost:	124.75	20.02	
		Total Usage:	680	8	
SEPT.	2009	Total Cost:	240.80	21.06	
		Total Usage:	1350	9	
AUG	2009	Total Cost:	183.05	21.11	
		Total Usage:	1190	9	
JUL	2009	Total Cost:	159.50	23.29	
		Total Usage:	920	10	
JUN	2009	Total Cost:	96.34	23.69	
		Total Usage:	590	10	
MAY	2009	Total Cost:	61.50	28.95	
		Total Usage:	380	16	
APR.	2009	Total Cost:	49.10	63.33	
		Total Usage:	300	37	
MAR.	2009	Total Cost:	47.47	96.70	
		Total Usage:	280	78	
FEB	2009	Total Cost:	98.35	155.94	
		Total Usage:	610	107	
		Total Cost:			
		Total Usage:			
		Total Cost:			
		Total Usage:			
		Total Cost:			
		Total Usage:			

Seller/Owner *Charles F Case* Date 2/4/10
 (Indicate if sole owner) **Charles F Case**

Seller/Owner _____ Date _____

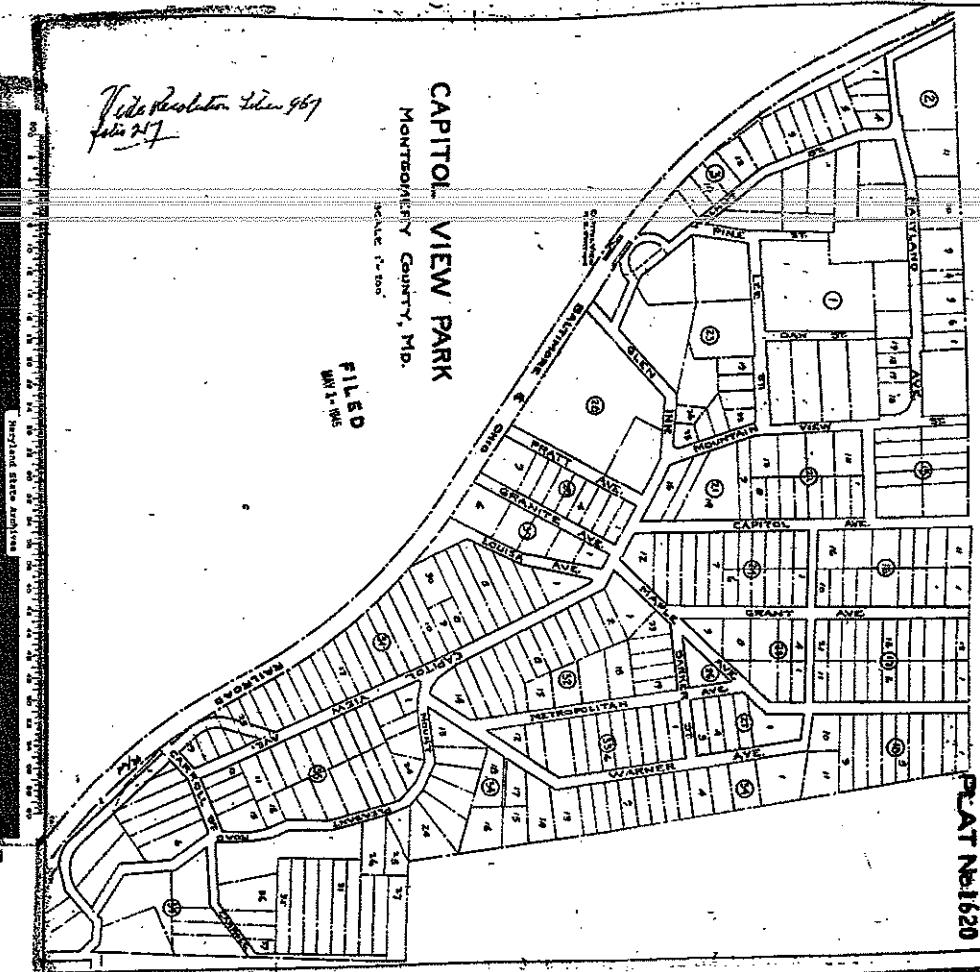
©2009, The Greater Capital Area Association of REALTORS®, Inc.
 This Recommended Form is the property of the Greater Capital Area Association of REALTORS®, Inc.
 and is for use by REALTOR® members only. Previous editions of this Form should be destroyed.

*Filed Resolution Title 967
July 21, 1967*

CAPITOL VIEW PARK
MONTGOMERY COUNTY, MD.

SCALE 1"=100'

FILED
MAY 1 1965



PLAT No. 1620



**Real Property Estimated Tax
and Other Non-tax Charges
a new owner will pay
in the first full fiscal year of ownership**

ACCOUNT NUMBER:	00996861	
PROPERTY:	OWNER NAME	CASE, CHARLES F
	ADDRESS	9900 CAPITOL VIEW AVE SILVER SPRING, MD 20910-1032
	TAX CLASS	38
	REFUSE INFO	Refuse Area: R4L Refuse Unit: 1

TAX INFORMATION:

TAX DESCRIPTION	FY11 PHASE-IN VALUE ₁	FY10 RATE ₂	ESTIMATED FY11 TAX/CHARGE
STATE PROPERTY TAX	439,020	.112	491.70
COUNTY PROPERTY TAX ₃	439,020	.916	4,021.42
SOLID WASTE CHARGE ₄		378.81	378.81
WATER QUAL PROTECT CHG (RSFD) ₄			45.50
ESTIMATED TOTAL₆			4,937.43

1. Phase in value comes from the data base at the Maryland Department of Assessments and Taxation <http://www.dat.state.md.us/>, Real Property Data Search. The phase in value is for the next fiscal year, if available, otherwise the phase in value is for current fiscal year.
2. Tax rates come from the current property tax bill, which also may include several non-tax charges, at the web page of the County Government's Department of Finance: <http://www.montgomerycountymd.gov/finance>. Look for a link to "Pay or view your property tax bill on line".
3. County Property Tax is the sum of the General Fund tax and several special fund taxes.
4. All non-tax charges (for example Solid Waste, Water Quality Protection, Bay Restoration Fund, WSSC) are the charges in the current fiscal year. These charges may be different in the next fiscal year.
5. This property is located in an **existing** development district. Each year a special development district assessment must be paid. Effective every July 1st, the rate will change based on changes in the property assessment and debt service requirements. More information is available in the [FAQ](#) section of this website.
6. You must update the estimate for the property taxes and other non-tax charges
 - a. Every July 1, because the tax rates, phase-in values, and other non-tax charges will or may change; AND ALSO
 - b. In early January if the calculation used the phase-in value for the current fiscal year instead of the phase-in value for the next fiscal year, because SDAT had not yet specified the phase in value for the next fiscal year. This occurs in the period July 1 - early January in the third year of the three year assessment cycle.
7. This property is located in a **proposed** development district. At some date in the future, development district taxes may be levied to pay debt service on bonds issued to build infrastructure in the district. It is important that property owners recognize that this additional tax may be levied in the future. The rate indicated above is an estimate and will change once the district is created and bonds are issued. More information is available in the [FAQ](#) section of this website.
8. The Proposed Estimated Total includes all actual and proposed taxes and non-tax charges relative to this *property*



Handwritten signature/initials

ANNUAL BILL
TAX PERIOD 07/01/2009-06/30/2010
FULL LEVY YEAR
LEVY YEAR 2009

Department of Finance
Division of Treasury
255 Rockville Pike, L-15
(Monroe Street Entrance)
Rockville, MD 20850

Hours: 8:00 a.m. - 4:30 p.m.
Mon. - Fri.

CASE, CHARLES F
9900 CAPITOL VIEW AVE
SILVER SPRING, MD 20910-1032

PRINCIPAL RESIDENCE

BILL DATE
01/19/2010
PROPERTY DESCRIPTION
CAPITOL VIEW PARK
BILL #
29087730
ACCOUNT #
00996861
PROPERTY ADDRESS
UNKNOWN
REFUSE AREA
R4L
REFUSE UNITS
1

LOT	BLOCK	DISTRICT	SUB	
P11	31	13	005	R038
PROPERTY ADDRESS				
UNKNOWN				
9900 CAPITOL VIEW AVE				
TAX DESCRIPTION	ASSESSMENT	RATE	TAX/CHARGE	
STATE PROPERTY TAX	439,020	.112*	491.70	
COUNTY PROPERTY TAX	439,020	.916*	4,021.42	
SOLID WASTE CHARGE		378.81	378.81	
WATER QUAL PROTECT CHG (RSFD)			45.50	
TOTAL			4,937.43	
CREDIT DESCRIPTION	ASSESSMENT	RATE	AMOUNT	
STATE HOMESTEAD CREDIT	-160,621	.112*	-179.90	
COUNTY HOMESTEAD CREDIT	-160,621	.916*	-1,471.29	
COUNTY PROPERTY TAX CREDIT			-690.00	
TOTAL CREDITS			-2,341.19	
PRIOR PAYMENTS ****			1298.15	
INTEREST			21.65	
			1,319.74	

*PER \$100 OF ASSESSMENT

CURRENT YEAR FULL CASH VALUE TAXABLE ASSESSMENT
439,020

CONSTANT YIELD RATE INFORMATION
COUNTY RATE OF 0.683 IS MORE THAN THE CONSTANT YIELD RATE OF 0.628 BY 0.055

YOU CAN VIEW AND PAY YOUR BILL ON THE INTERNET AT www.montgomerycountymd.gov/finance

PLEASE RETAIN THE TOP PORTION FOR YOUR RECORDS.



RETURN THIS PORTION WITH PAYMENT

TAX PERIOD 07/01/2009 - 06/30/2010
FULL LEVY YEAR

BILL #
29087730

Make Check Payable to:
Montgomery County, MD

Check here if your address changed & enter change on reverse side.

ACCOUNT #	LEVY YEAR	AMOUNT DUE
00996861	2009	1,319.74

AMOUNT PAID

DUE JAN 31 2010
PLEASE INDICATE AMOUNT BEING PAID

CASE, CHARLES F
9900 CAPITOL VIEW AVE
SILVER SPRING, MD 20910-1032

20820099290877307000013197480000000000